

U.S. National Vegetation Classification: Advancing the Description and Management of the Nation's Ecosystems

Classification of Pawnee National Grasslands: Challenges of fitting locally-geographic plot-based classifications into the USNVC

Michael Schiebout (Union University), Scott Franklin (University of Northern Colorado) & Jozef Šibík (Slovak Academy of Sciences).

Background

The alarming loss in biodiversity and environmental problems suggest an urgent need of applied vegetation research (cf. Schaminée et al. 2009), including baseline data. The Pawnee National Grasslands currently has no plot-based vegetation community classification.

The advent of the USNVC has changed how researchers in the US approach the components of vegetation classification (Peet and Roberts 2013); specifically, regarding classification integration which may also affect the iterative process of entitation and assessment.

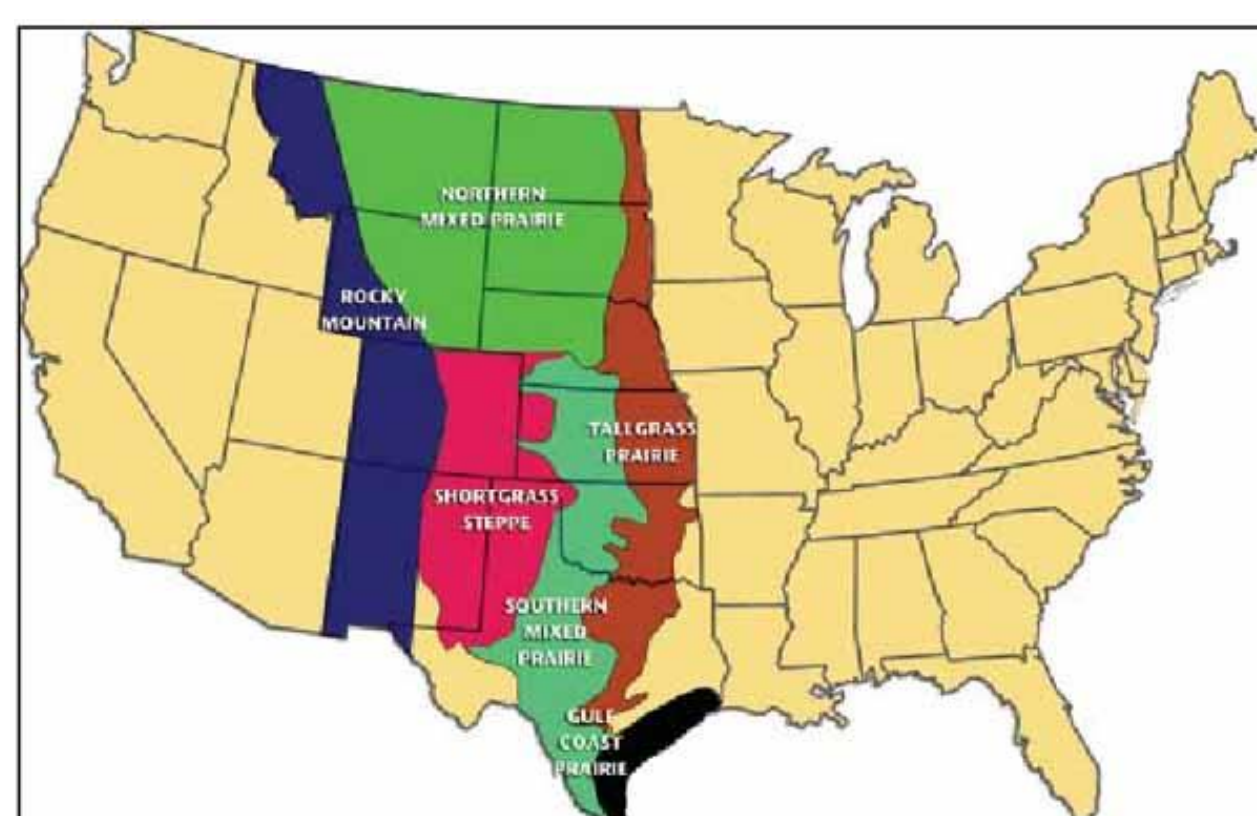
Because the USNVC concept descriptions are meant to cover the range of characteristics of a community concept, sometimes site specific data are missing, especially from restricted areas such as a park (as is the case in this study). Knowing site-specific variations of the broader community concept may be beneficial to local stewards.

However, that does not suggest the community concept itself is changed, as such previous concepts should only be modified after careful reflection (Jennings et al. 2009; Peet & Roberts 2013).

This classification of the Pawnee National Grasslands follows these recent US standards as well as international standards (De Cáceres et al. 2015).

Study Area

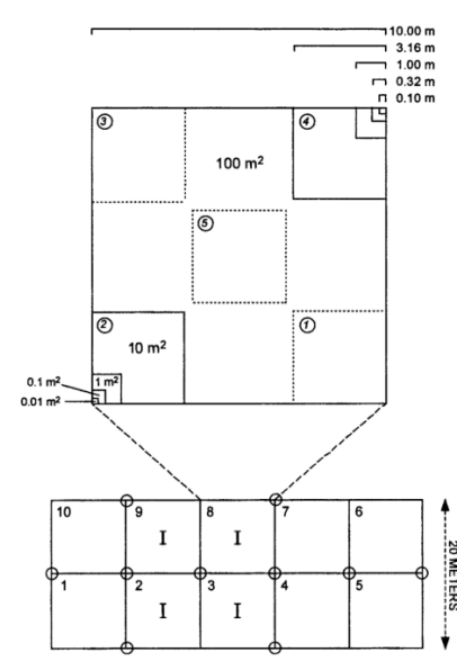
Pawnee National Grasslands (PNG)



Shortgrass Steppe

Colorado Piedmont and High Plains

Fragmented area is gently rolling with few outcrops; 78,128 ha.



102 Carolina Veg Survey Plots; 26 mountain plover/prairie dog plots
Plots stratified among site types

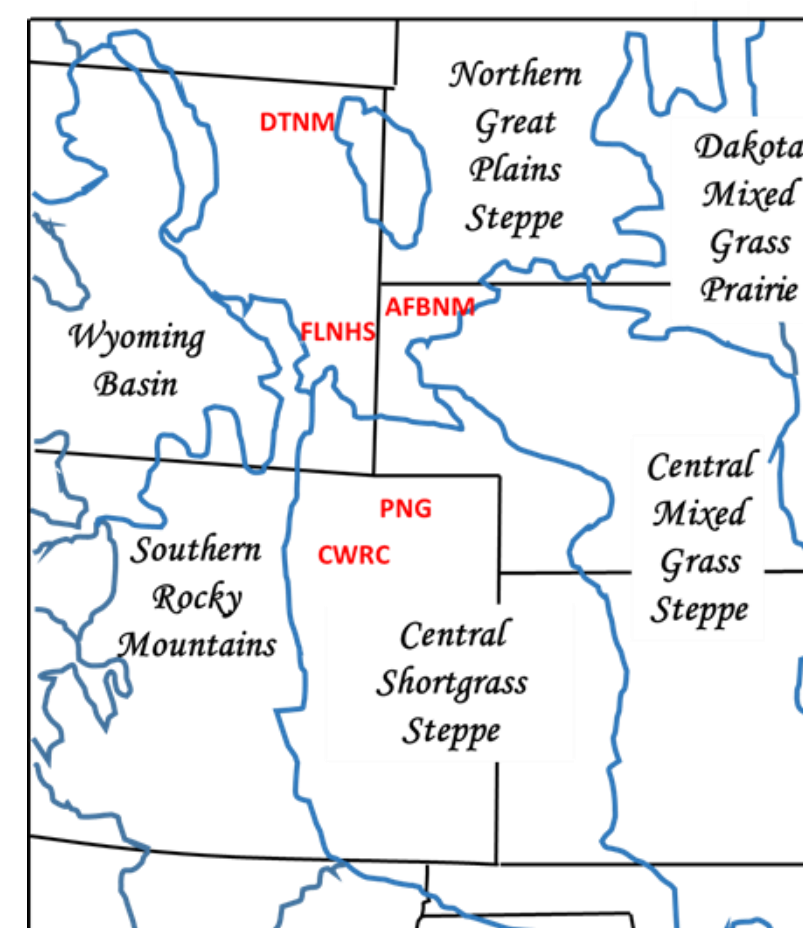
Classification & Integration

Pawnee Only Community Classification Analyses
Classified the data using a hierarchical cluster analysis using the Sørensen distance measure and -0.25 Flexible Beta group linkage method: data were square-root transformed prior to analysis using PCORD. Determined the appropriate number of groups using OptimClass using the Juice 7.0.102 Program. Analyzed the constancy column in a synoptic table based on frequency and fidelity to determine diagnostic species.

Semi-supervised Classification Analysis

Initial classification analyses using only data from the Pawnee showed several very small groupings of plots (n=1-3), albeit these groupings were very different from other classified groups. We concluded these plots were all from more rare mesic areas of the Pawnee National Grasslands. Thus, in an attempt to compare these PNG plots with those already classified, a sort of semi-supervised classification (Tichý et al. 2014), we retrieved an additional 64 plots from four other research projects within VegBank with a query for plots containing *Pascopyrum smithii*, *Carex nebrascensis*, *Eleocharis* species, *Bouteloua* sp. and restricted to the Great Plains (not foothills or mountains).

NatureServe Ecoregions of study area and location of Pawnee National Grasslands (PNG) and additional plot data locations and studies: Classification of Natural Riparian/Wetland Plant Associations for Colorado (CWRC, throughout CO), Fort Laramie National Historic Site (FLNHS), Agate Fossil Beds National Monument (AFBNM), and Devil's Tower national Monument (DTNM).



Classification Integration with USNVC Classification System

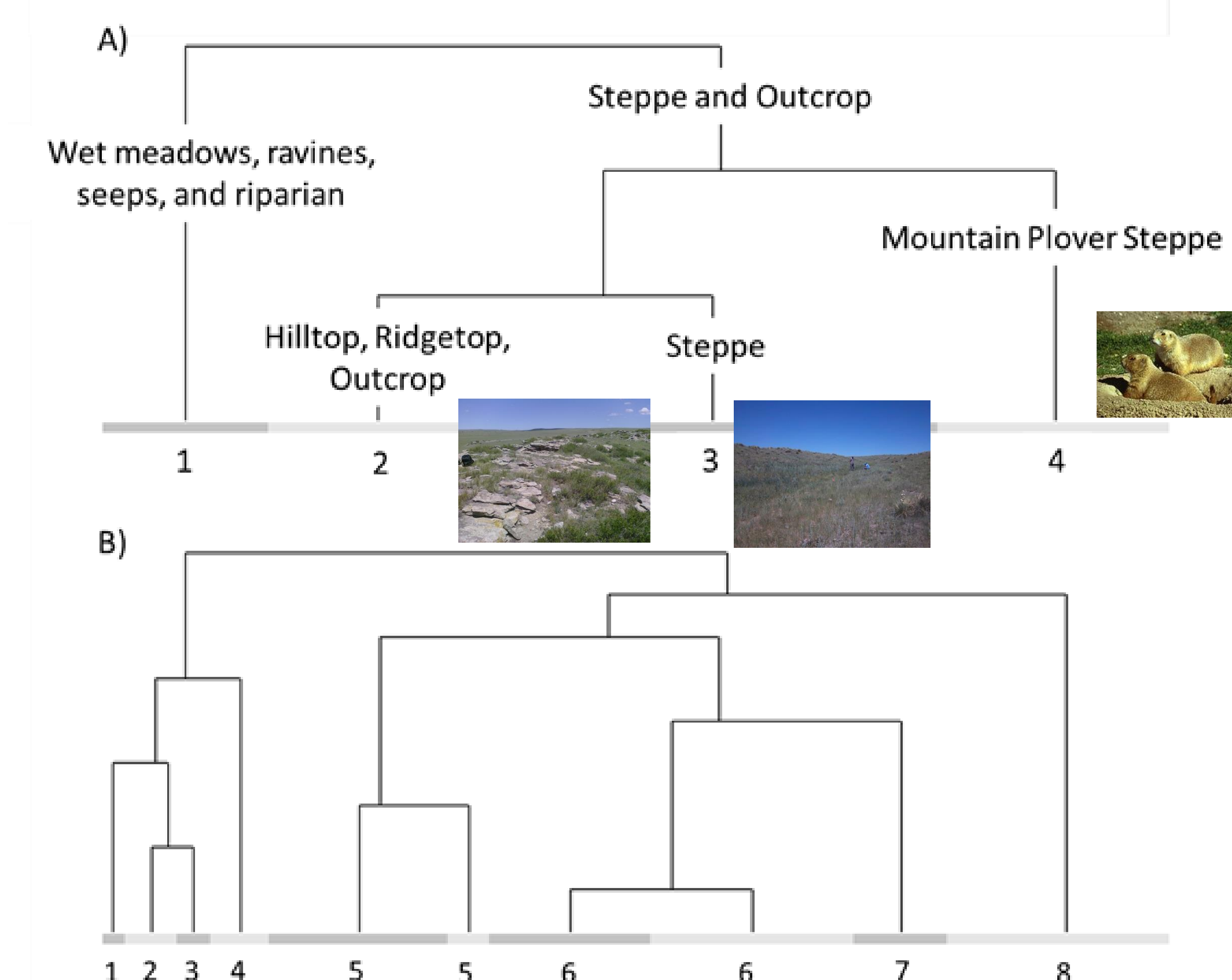
Classification integration was mostly a comparison of our groups with those described in the USNVC and known to occur in Colorado. The regional analysis provided several previously-classified plots and those concepts were compared to the plots from the PNG and integrated when possible. For those plots not clearly linked with previously classified plots, i.e., most of the steppe plots, our classified group characteristic species were compared with described concepts and integrated. Thus, the integration was entirely subjective.

Three issues hindered integration:

1. Too few Pawnee plots of the rarer mesic types
2. Lack of data showing variation within the PNG to compare to USNVC descriptions
3. Too few publically databased regional plots for comparison

Classification Results

Dendrogram of PNG plots showing the two peaks suggested by OptimClass. A) four groups suggested by Optimclass; B) 10 groups suggested by OptimClass. Based on diagnostic analyses, we merged two sets of groups for a total of eight community types.



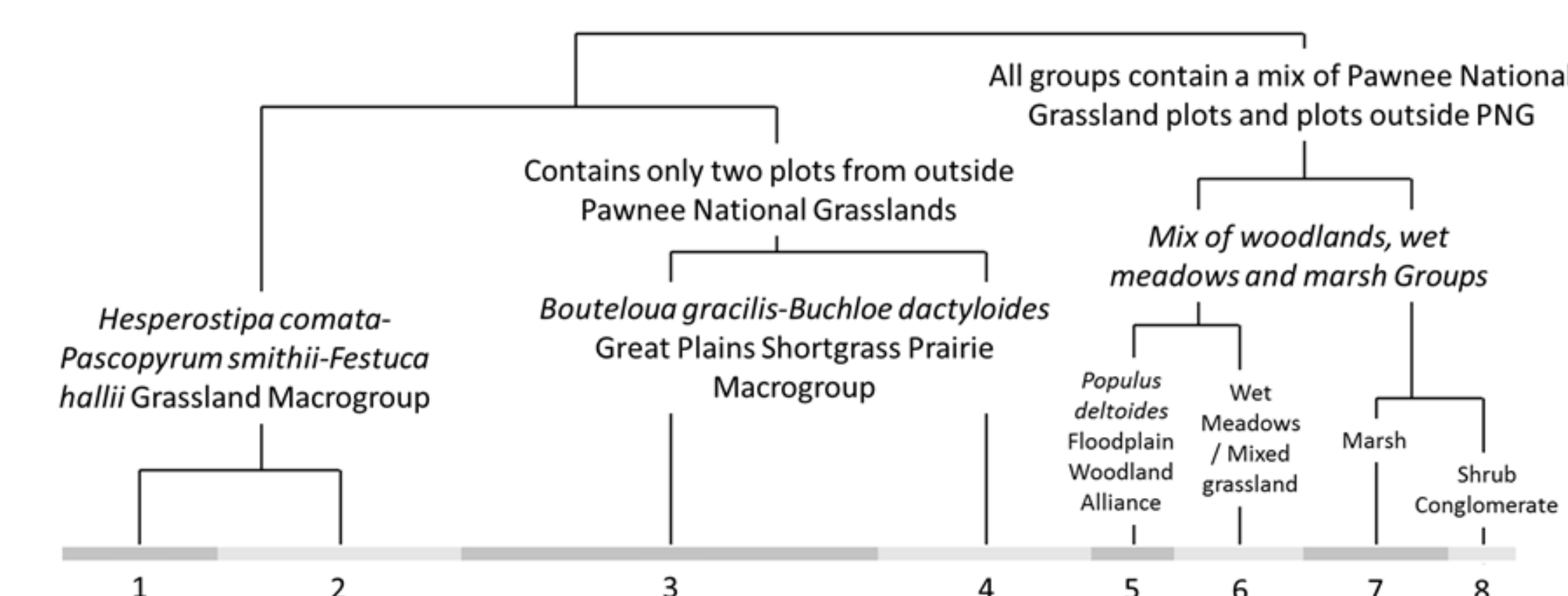
Diagnostic species frequencies and fidelity values (psi coefficient superscripted) for the eight cover types found in the PNG.

Taxa	1	2	3	4	5	6	7	8
<i>Carex nebrascensis</i>	n = 3 67 ^{49.8}	n = 6 17	n = 4 14	n = 7 14	n = 26 19 ^{2.6}	n = 43 8	n = 11 5	n = 28 5
<i>Toxicodendron rydbergii</i>	100 ^{37.7}							
<i>Solidago canadensis</i>	33 ^{24.9}							
<i>Prunus virginiana</i>	100 ^{22.9}				15	5		
<i>Rosa woodsii</i>	100 ^{21.7}	17			8			
<i>Rhus trilobata</i>	100 ^{23.2}	17			54 ^{20.8}	5		
<i>Nassella viridula</i>	67 ^{18.5}				38 ^{13.7}	2	9	
<i>Parthenocissus quinquefolia</i>	67 ^{19.3}				4			
<i>Celtis laevigata</i>	67 ^{18.3}							
<i>Sporobolus airoides</i>	33	83 ^{47.0}	25		8	9		
<i>Distichlis spicata</i>		83 ^{30.1}	75 ^{4.7}		4	5		
<i>Juncus balticus</i>		33 ^{30.0}						
<i>Elymus canadensis</i>	67 ^{0.0}	33 ^{27.8}			4			
<i>Glycyrrhiza lepidota</i>	67 ^{11.4}	33 ^{14.3}			4			
<i>Thermopsis rhombifolia</i>		17 ^{21.2}						
<i>Equisetum laevigata</i>		50 ^{17.0}	25	14	4			
<i>Eleocharis acicularis</i>			25 ^{32.1}					
<i>Lemma minor</i>			50 ^{27.8}					
<i>Schoenoplectus pungens</i>			75 ^{27.0}			10		
<i>Ranunculus cymbalaria</i>			75 ^{27.0}					
<i>Phalaris canariensis</i>			25 ^{24.2}					
<i>Cirium floodmanii</i>			100 ^{20.2}					
<i>Polygonum species</i>			50 ^{4.4}	100 ^{30.0}	8			
<i>Eleocharis palustris</i>		17	75 ^{17.7}	57 ^{28.8}			27	4
<i>Rorippa curvipes</i>		17	50	71 ^{27.6}	4		27	
<i>Bassia scoparia</i>				86 ^{25.0}	8	5	4	
<i>Ambrosia psilostachya</i>	67 ^{3.3}	50		86 ^{24.9}	23			
<i>Hordeum jubatum</i>				86 ^{20.2}	8	5		
<i>Schizachyrium scoparium</i>	33	17			54 ^{24.8}	5		
<i>Buchloe dactyloides</i>		50			65	100 ^{33.7}	100 ^{19.3}	57
<i>Opuntia polyacantha</i>	33	17			73	100 ^{24.9}	55	100
<i>Bouteloua gracilis</i>	67	83	50	29	96	100 ^{23.7}	91	100
Lichen					19	58	45	89 ^{14.0}



Integration Results

Regional analysis clearly separated more mesic communities from mixed grass and short grass steppe. In addition, the *Bouteloua gracilis-Buchloe dactyloides* Great Plains Shortgrass Prairie Macrogroup was separated from the *Hesperostipa comata-Pascopyrum smithii-Festuca hallii* Grassland Macrogroup to the north. Previously assigned plots helped us classify our rare mesic types specific to the Pawnee National Grasslands



While we do not have enough plot data to characterize all of these concepts, we provide a list of those USNVC concepts for which we have evidence.

Class	Mesomorphic Shrub and Herb Vegetation				Mesomorphic Tree Vegetation	
Subclass	Shrub & Herb Wetland		Temperate & Boreal Grassland & Shrubland		Temperate & Boreal Forest & Woodland	
Formation	Temperate to Polar Freshwater Marsh, Wet Meadows & Shrubland		Salt Marsh		Temperate Grassland & Shrubland	
Division	Western North American Temperate and Freshwater Marsh, Wet Meadows & Shrubland		Great Plains Saline Marsh		Central North American Grassland & Shrubland	Western North American Grassland & Shrubland
Macrogroup	Arid West Interior Freshwater Marsh	Western North American Montane-Subalpine-Boreal Marsh, Wet Meadow and Shrubland	Great Plains Saline Wet Meadow & Marsh		Great Plains Shortgrass Prairie	Southern Rocky Mountain Montane Shrubland
Group	Arid West Interior Freshwater Marsh	Vancouverian-Rocky Mountain Montane Wet Meadow & Marsh	Great Plains Saline Wet Meadow & Marsh	Western Great Plains Saline Meadow	Bouteloua gracilis-Buchloe dactyloides-Pleuraphis janssii Great Plains Prairie	Southern Rocky Mountain Mountain Mixed Foothill Shrubland
Alliance	Schoenoplectus americanus-Schoenoplectus acutus-Schoenoplectus californicus Marsh	Carex nebrascensis-Carex vesicaria-Carex pellita Wet Meadow	Juncus balticus-Juncus mexicanus Wet Meadow	Pascopyrum smithii - Eleocharis spp. Wet Meadow	Sporobolus airoides Great Plains Marsh	Bouteloua gracilis-Rhus trilobata Shrubland
Association	Schoenoplectus pungens Marsh	Carex nebrascensis Wet Meadow	Juncus balticus Wet Meadow	Pascopyrum smithii - Eleocharis spp. Wet Meadow	Sporobolus airoides Northern Plains Marsh	Rhus trilobata-Ribes cereum Shrubland
						Populus deltoides/Panicum virgatum-Schizachyrium scoparium Floodplain Woodland

Take-home Message

We make a plea here that all vegetation scientists with full species plot data place those data into VegBank or another public database. While we were able to relate some of our more mesic concepts to plots from other studies, little plot data existed for the typical shortgrass steppe communities dominated by *Bouteloua* species. Our data represent a small geographic fraction of the area this concept covers and a regional analysis would be beneficial for the PNG and the USNVC (Palmquist et al. 2016) and would allow for a better understanding of the variability present at the local scale.

References:

De Cáceres et al. 2015. *Applied Vegetation Science* 18: 543–560.
Jennings et al. 2009. *Ecological Monographs* 79:173–199.
Palmquist et al. 2016. *Proc. US National Vegetation Classification* 1(1): 1–70.
Peet & Roberts. 2013. *IN: Vegetation Ecology*, 2nd Edition. Oxford University Press.
Schaminée et al. 2009. *Preslia* 81(2): 173–185.
Tichý et al. 2014. *Journal of Vegetation Science* 25: 1504–1512.